

ZEICHENHEFT



Erdkunde

Richard Wimmer

5.

1959

gez. gesch.



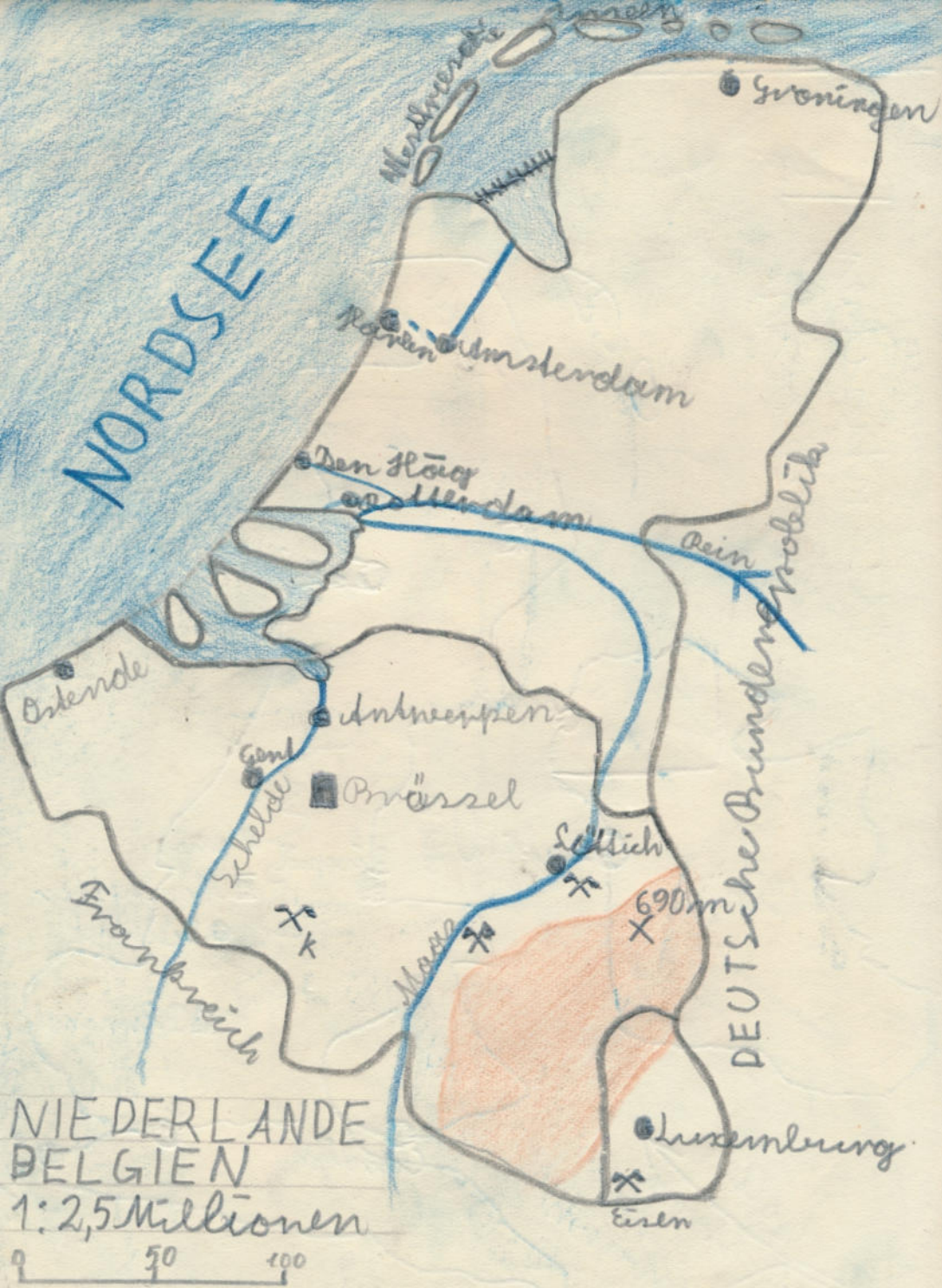
Z 20

FRANKREICH

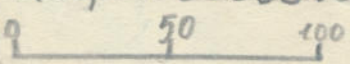


1:8MILL 0 100 200 300 400 500

NORDSEE



NIEDERLANDE
BELGIEN
1:2,5 Millionen



GROSSBRITANIEN

Shetland-In.

100 km

Atlantischer
Ozean

Orkney-In.

Hebriden

Nordsee



Gold-
strom

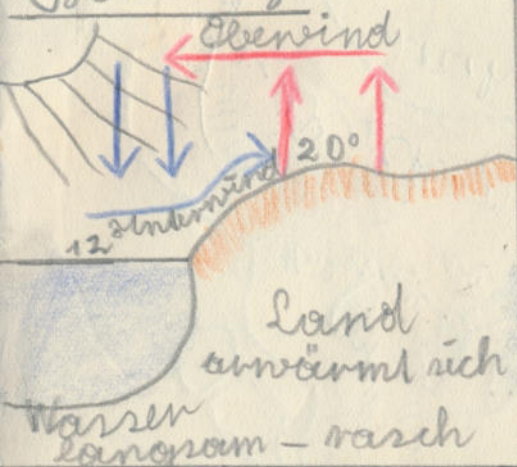
(warm)

Kanal

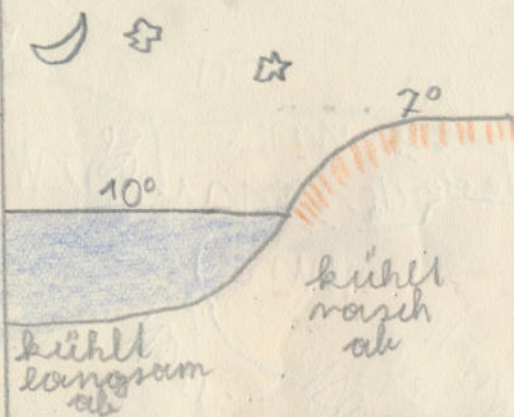
1:6 Mill.

Str.-N.
Frankreich

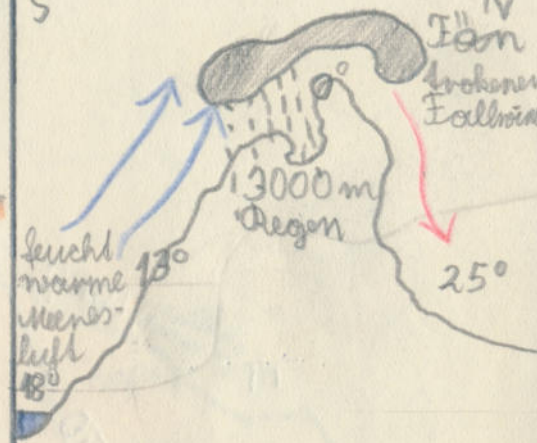
Bei Tag




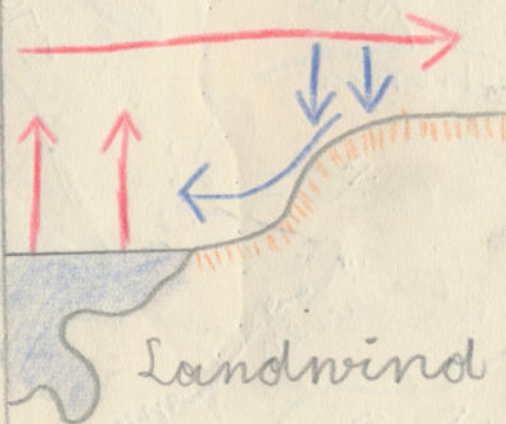
Bei Nacht



S



Seewind



USSR NÖRDLICHES EISMEER

Grönland (Dän.)

Alaska

KANADA

Vancouver

Winnipeg

Montreal

New York

USA

Detroit

Chicago

St. Louis

Philadelphia

Washington

San Francisco

Los Angeles

MEXIKO

Atlantischer Ozean

Karibik

Mexiko

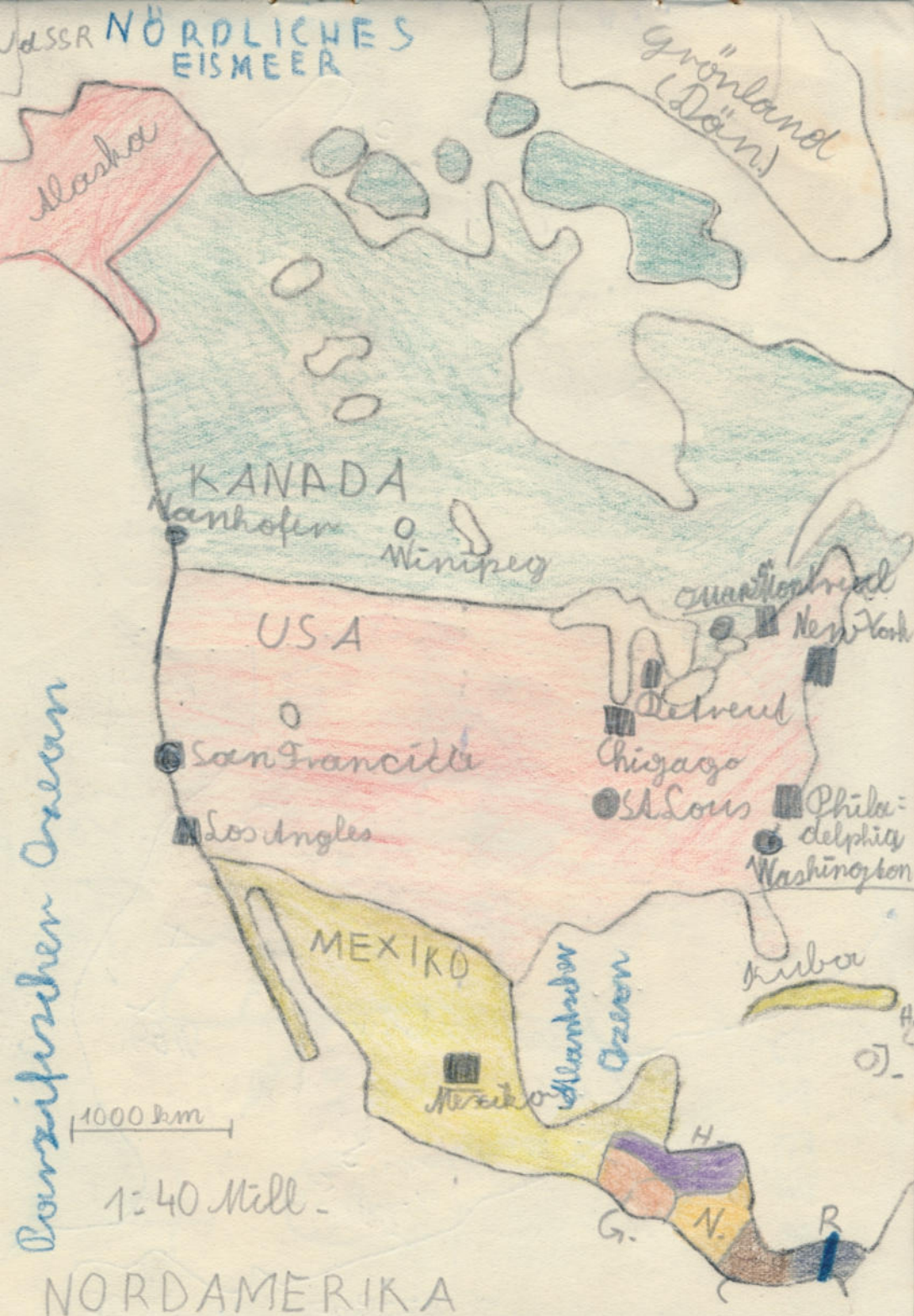
1000 km

1:40 Mill.

H. G. N. R.

NORDAMERIKA

Pazifischer Ozean



KARIBISCHES MEER

OZEAN

Bogd. in
Guayana

Amazonas

5310

ANDE N

Brasil.

Bogd.

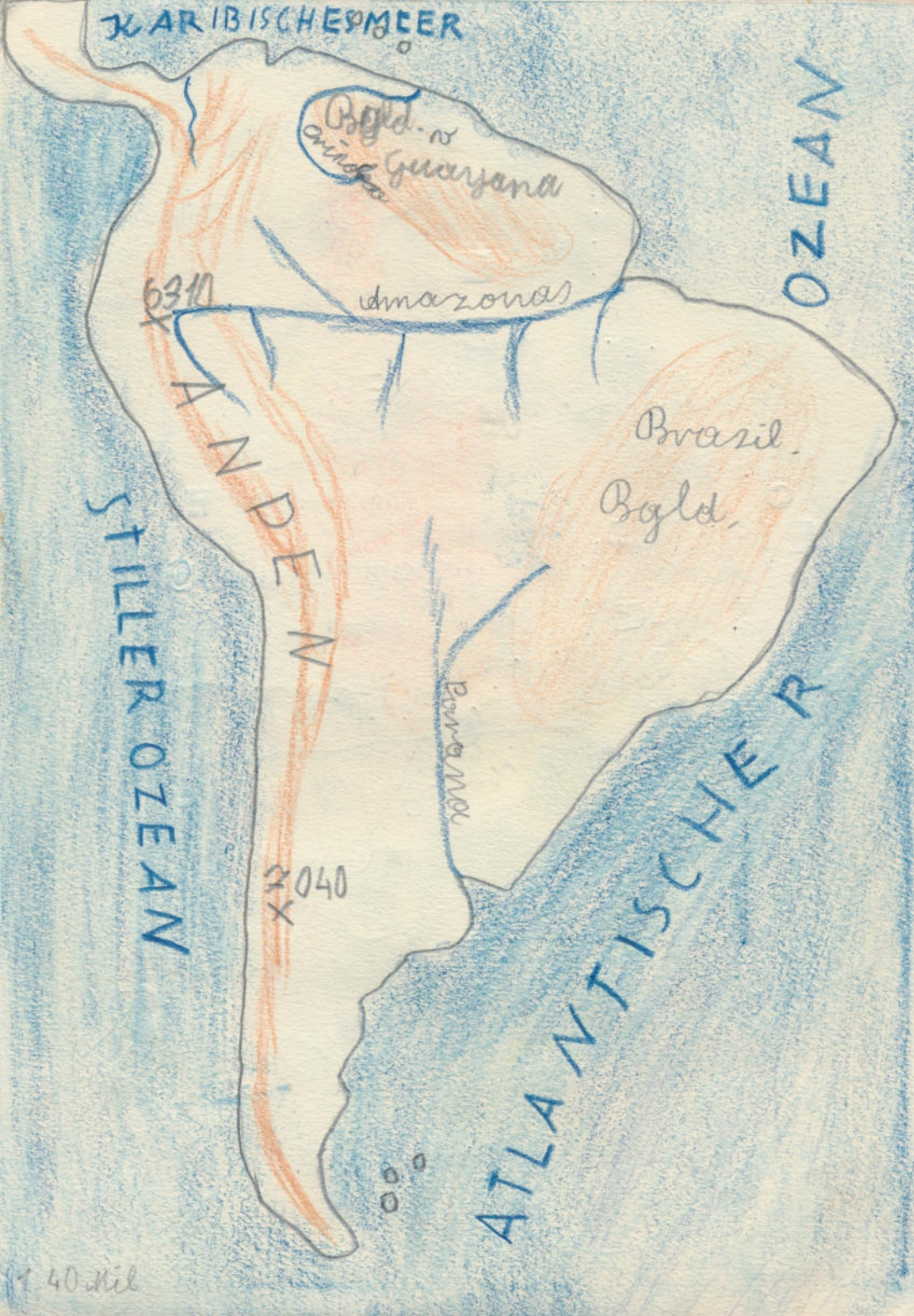
Panamä

2040

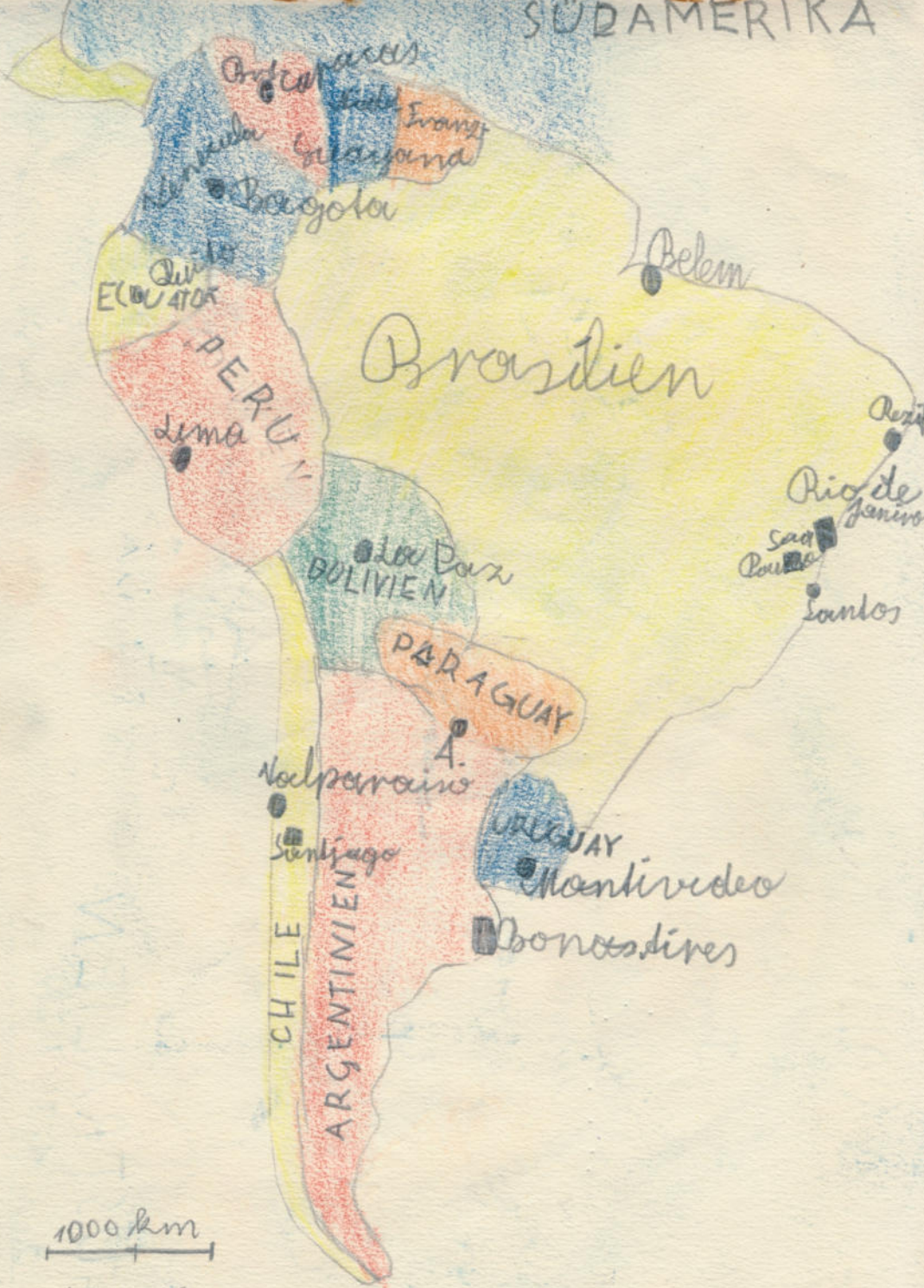
ATLANTISCHER

STILLER OZEAN

140 Mil



SÜDAMERIKA



1000 km

1:40 Mil



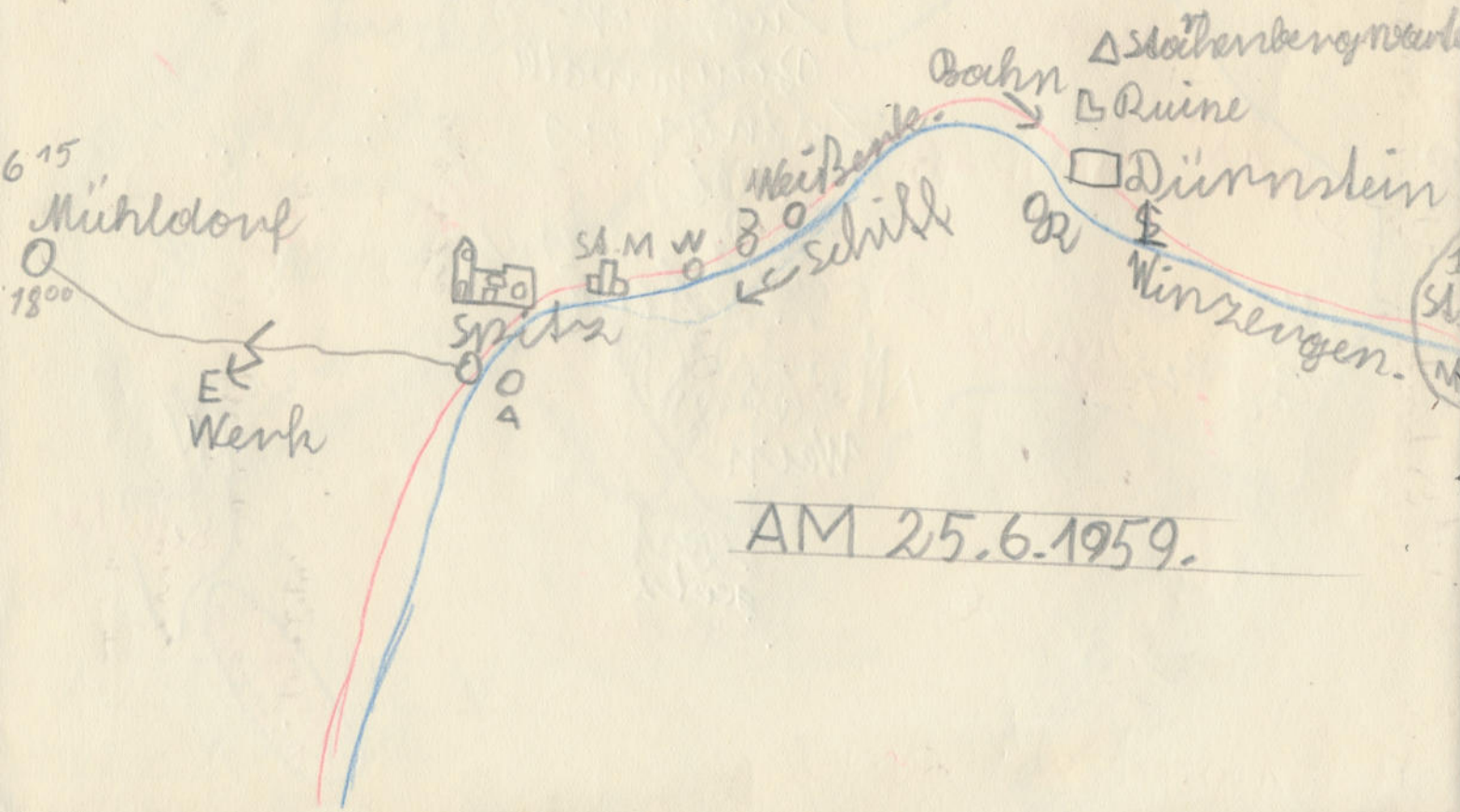
AUSTRALIEN

1000 km 1:36 Mill.





WANDERTAG

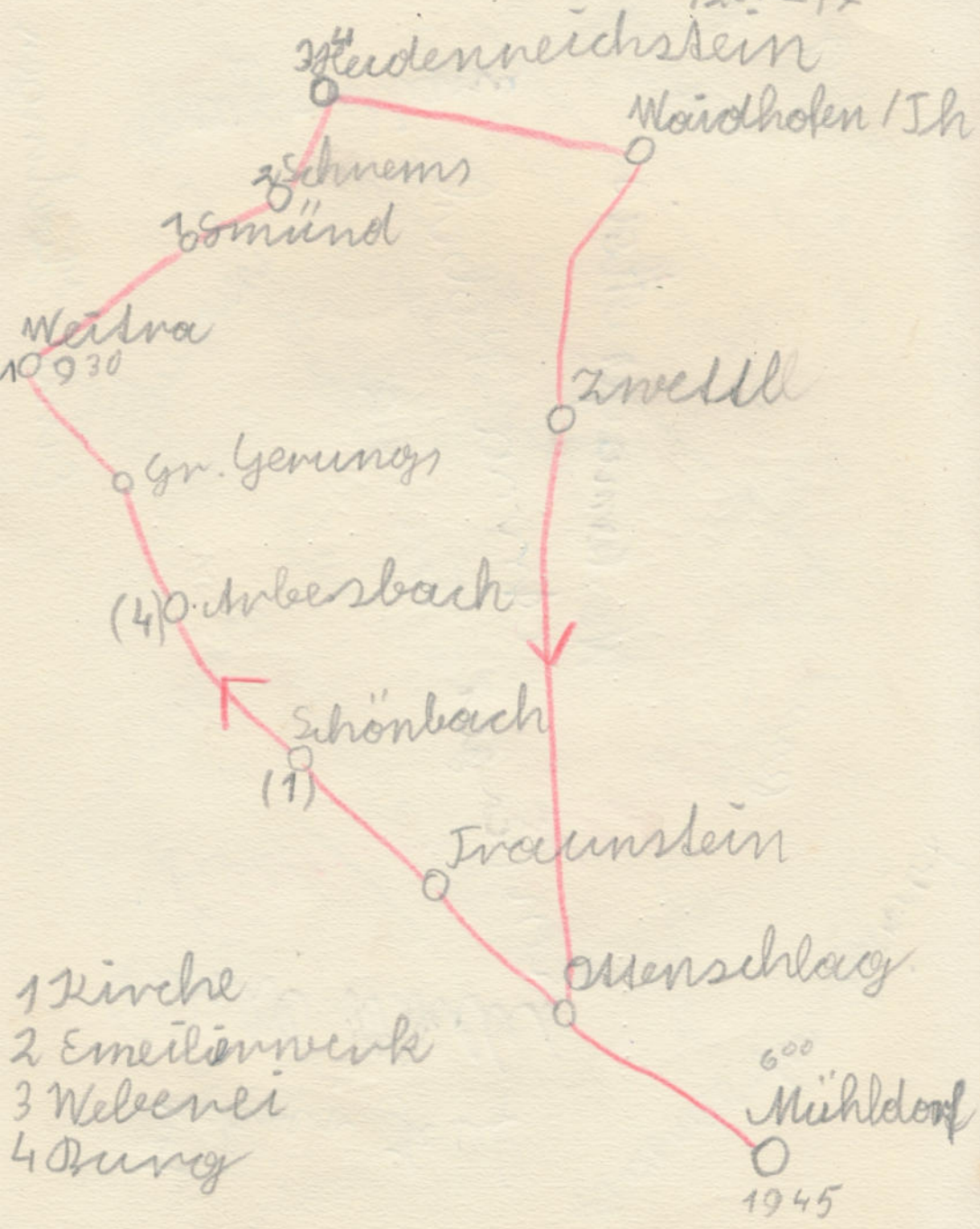


AM 25.6.1959.

WALDVIERTEL FAHRT

AUTOBUS 30.6.1959.

1230-1200



Kenzendorfer Heinrich

Fuhrer Josef

Popple Weller

Bauer Alker

Himmlinger

Dwornschob

Mathias

Euna Glüttingen

Raidl Josef.

Westermayer Alois

Anna Köberl

Franz

Gerhard

Bayer Maria

Bayer Raimund
Presyrah

Westermayer Johann

Marie Preise

Präher
Hemma

Wechselbaum

Gerhard

Dallinger

Christl

Joseta

Brustkeller

Angela

Birgit

Reichel

Kagel

Damberg

Müller

Elfriede

Helga

Scheibelberger
Maria